













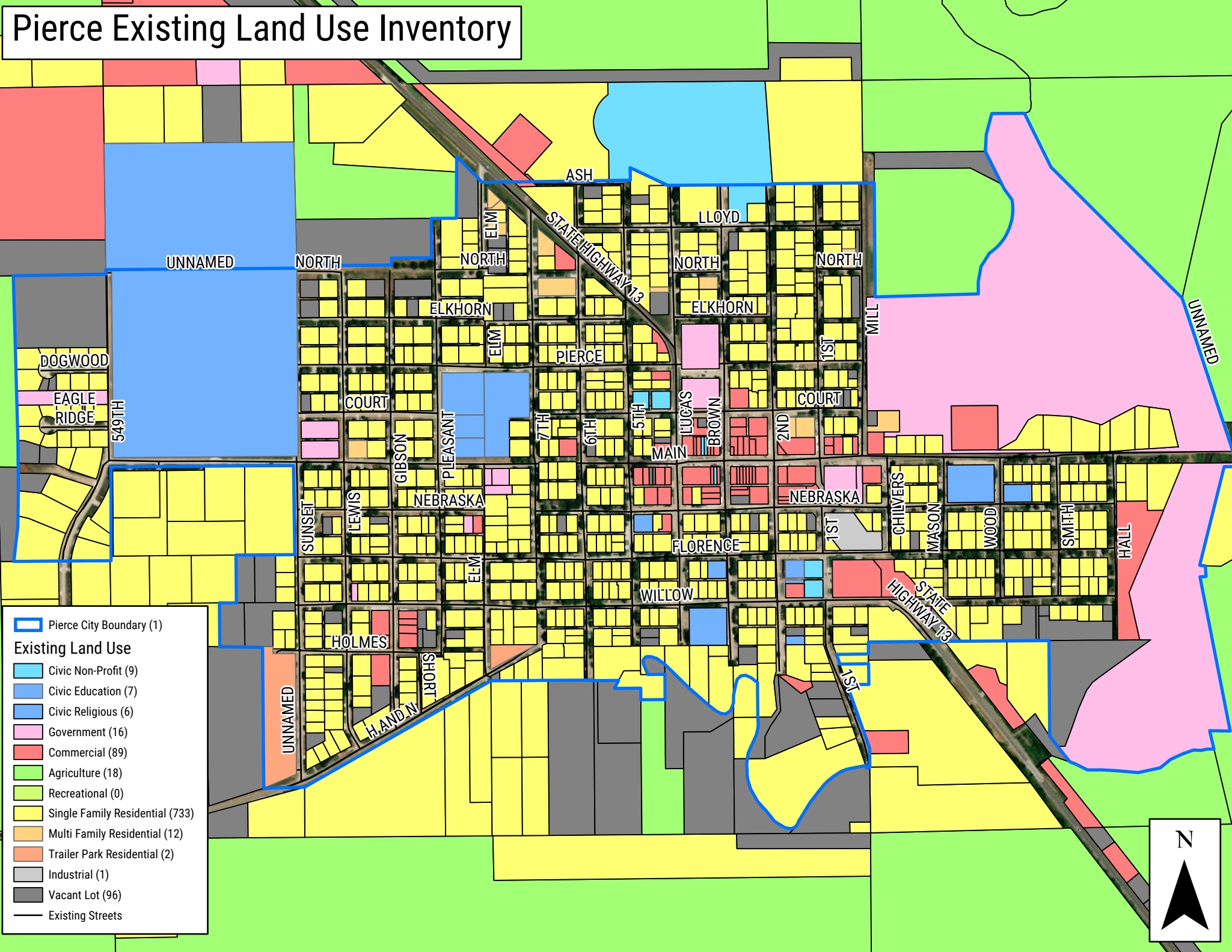


Pierce Existing Land Use Inventory


 Pierce City Boundary (1)

Existing Land Use














-  Civic Non-Profit (9)
-  Civic Education (7)
-  Civic Religious (6)
-  Government (16)
-  Commercial (89)
-  Agriculture (18)
-  Recreational (0)
-  Single Family Residential (733)
-  Multi Family Residential (12)
-  Trailer Park Residential (2)
-  Industrial (1)
-  Vacant Lot (96)
-  Existing Streets



Pierce Existing Land Use Inventory - ETJ

 Pierce City Boundary (1)

Existing Land Use

-  Civic Non-Profit (10)
-  Civic Education (7)
-  Civic Religious (6)
-  Government (18)
-  Commercial (98)
-  Agriculture (62)
-  Recreational (0)
-  Single Family Residential (759)
-  Multi Family Residential (12)
-  Trailer Park Residential (2)
-  Industrial (1)
-  Vacant Lot (102)
-  Existing Streets

