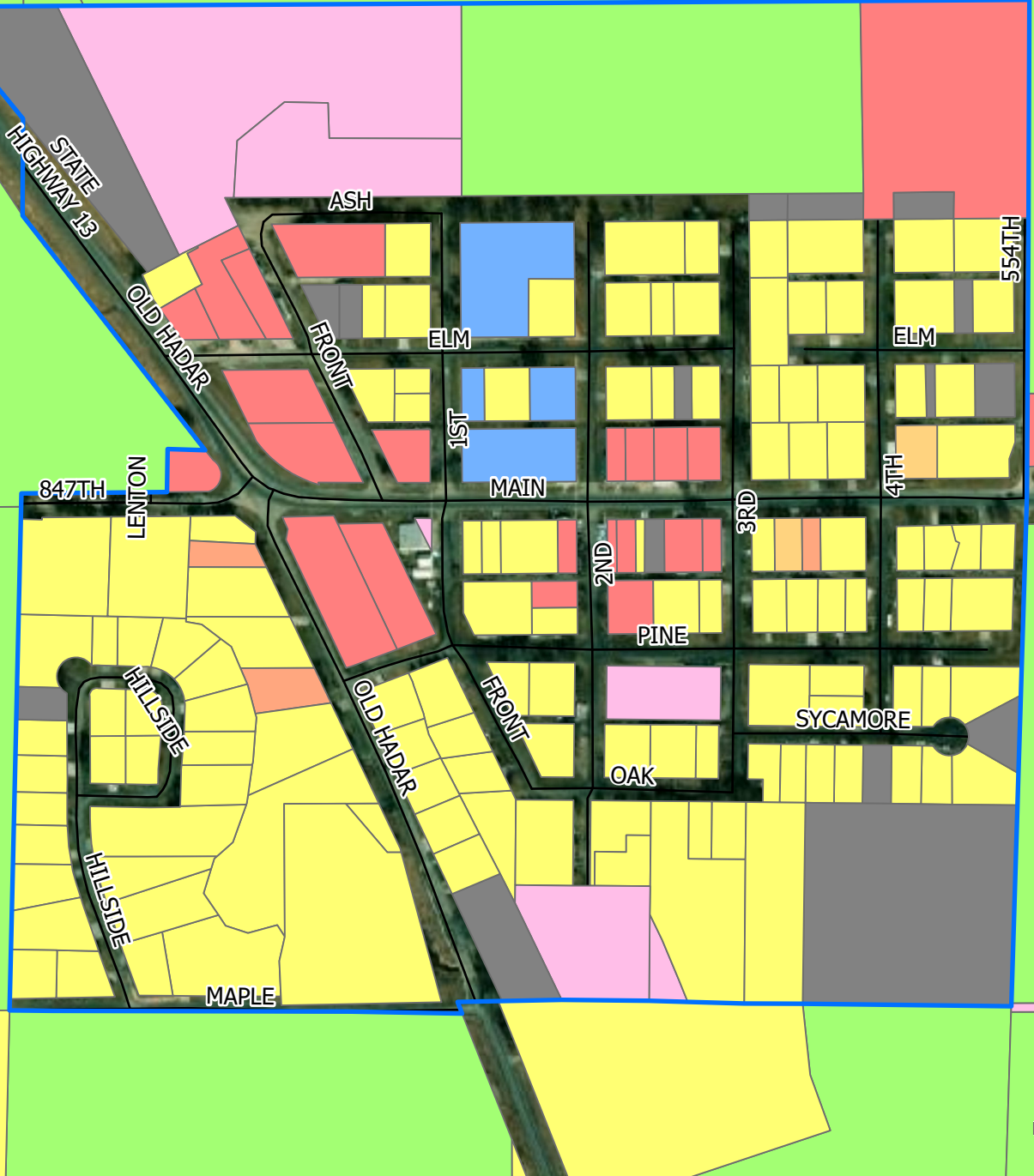


# Hadar Existing Land Use Inventory


**Existing Land Use**

- Hadar Boundary
- Civic Non-Profit (1)
- Civic Religious (2)
- Government (7)
- Commercial (24)
- Agriculture (10)
- Single Family Residential (132)
- Multi-Family Residential (2)
- Trailer Park Residential (3)
- Vacant Lot (17)
- Existing Streets













Maxar, N

# Hadar Existing Land Use Inventory - ETJ

 Hadar Boundary

**Existing Land Use**

-  Civic Non-Profit (1)
-  Civic Religious (2)
-  Government (7)
-  Commercial (25)
-  Agriculture (62)
-  Single Family Residential (158)
-  Multi-Family Residential (2)
-  Trailer Park Residential (3)
-  Vacant Lot (22)
-  Existing Streets

